
























Note	Type	Dist	Next
Start of route		0.0	0.1
Slight right		0.1	0.0
Slight right onto Old Bedford Road		0.1	0.5
Continue onto Old Bedford Road		0.5	0.3
Left onto Bedford Street, MA 62		0.9	1.4
Sharp right onto Monument Street		2.3	0.5
Continue onto Monument Street		2.7	0.4
Slight left onto Liberty St		3.1	0.2
Right onto Estabrook Rd		3.3	0.2
Continue onto Barnes Hill Rd		3.5	0.4
Continue onto Barretts Mill Rd		3.9	0.7
Right onto Strawberry Hill Rd		4.7	2.0
Right onto Pope Rd		6.6	1.3
Continue onto West St		7.9	2.2

7.9 miles. +331/-297 feet

Note	Type	Dist	Next
Continue onto Blaney Rd		10.2	0.1
Continue onto MA-225 W		10.2	1.4
Right onto Carlisle Rd		11.7	0.1
Right onto Old Lowell Rd		11.8	1.7
Slight right onto S Chelmsford Rd		13.5	1.0
Continue onto Maple Rd		14.4	0.2
Left onto MA-27 N		14.6	0.0
Right onto Common St		14.6	0.0
Slight right onto Proctor Rd		14.7	0.5
Right to stay on Proctor Rd		15.2	0.0
Continue onto Park Rd		15.2	0.7
Continue onto Martin St		16.0	0.3
Right onto Curve St		16.3	1.6
Slight left onto MA-225 E		17.9	1.4
Right onto Church St		19.3	0.1

11.4 miles. +406/-407 feet

Note	Type	Dist	Next
Right onto Concord St		19.4	2.1
Continue onto Lowell Rd		21.6	3.3
Continue onto MA-62 W		24.9	0.1
MA-62 W turns slightly left and becomes Lexington Rd		25.0	1.3
Slight right to stay on Lexington Rd		26.3	0.1
End of route		26.4	0.0

7.0 miles. +178/-251 feet