


























Note	Type	Dist	Next
Start of route		0.0	0.1
Slight right		0.1	0.0
Slight right onto Old Bedford Road		0.1	0.5
Continue onto Old Bedford Road		0.5	0.3
Left onto Bedford Street, MA 62		0.9	1.4
Sharp right onto Monument Street		2.3	0.5
Continue onto Monument Street		2.7	0.4
Slight left onto Liberty St		3.1	0.2
Right onto Estabrook Rd		3.3	0.2
Continue onto Barnes Hill Rd		3.5	0.4
Continue onto Barretts Mill Rd		3.9	0.7
Right onto Strawberry Hill Rd		4.7	2.0
Right onto Pope Rd		6.6	1.3
Continue onto West St		7.9	2.2

7.9 miles. +331/-297 feet

Note	Type	Dist	Next
Continue onto Blaney Rd		10.2	0.1
Continue onto MA-225 W		10.2	1.4
Right onto Carlisle Rd		11.7	0.1
Right onto Old Lowell Rd		11.8	1.7
Slight right onto S Chelmsford Rd		13.5	0.7
Left onto Garrison Rd		14.2	0.3
Slight right onto Hunt Rd		14.5	1.1
Right onto High St		15.6	0.3
Slight right onto Locust Rd		15.8	0.3
Right onto Robin Hill Rd		16.1	0.9
Slight left onto Proctor Rd		17.0	0.6
Right to stay on Proctor Rd		17.6	0.0
Continue onto Park Rd		17.6	0.7
Continue onto Martin St		18.3	0.3
Right onto Curve St		18.7	1.6

10.7 miles. +363/-358 feet

Note	Type	Dist	Next
Slight left onto MA-225 E		20.3	1.4
Right onto Church St		21.7	0.1
Right onto Concord St		21.8	2.1
Continue onto Lowell Rd		23.9	3.3
Continue onto MA-62 W		27.3	0.1
MA-62 W turns slightly left and becomes Lexington Rd		27.4	1.3
Slight right to stay on Lexington Rd		28.6	0.1
End of route		28.7	0.0

10.1 miles. +316/-382 feet