






























Note	Type	Dist	Next
Start of route		0.0	0.0
Right onto Lexington Rd		0.0	0.1
Right onto Old Bedford Rd		0.1	0.8
Left onto MA-62 W		0.9	1.4
Right onto Monument St		2.4	3.3
Continue onto River Rd		5.6	1.1
Continue onto MA-225 W		6.8	0.3
Right toward Maple St		7.0	0.1
Right onto Maple St		7.1	1.3
Left onto East St		8.4	1.0
Right onto Rutland St		9.4	1.0
Left onto North Rd		10.3	1.6
Right onto Lowell St		11.9	0.5
Left onto Proctor Rd		12.4	1.0
Left onto Park Rd		13.4	0.8
Continue onto Martin St		14.1	0.3

14.1 miles. +680/-581 feet

Note	Type	Dist	Next
Right onto Curve St		14.5	1.6
Slight left onto MA-225 E		16.1	1.4
Right onto Church St		17.5	0.1
Right onto Concord St		17.6	1.3
Right onto South St		18.9	1.3
Left onto West St		20.3	0.3
Continue onto Westford Rd		20.5	0.9
Right onto Lowell Rd		21.4	2.7
Continue onto MA-62 W		24.1	0.1
MA-62 W turns slightly left and becomes Lexington Rd		24.2	1.3
Slight right to stay on Lexington Rd		25.5	0.2
Left		25.7	0.0
End of route		25.7	0.0

11.6 miles. +425/-490 feet