
























Note	Type	Dist	Next
Start of route		0.0	0.0
Right onto Lexington Rd		0.0	0.1
Right onto Old Bedford Rd		0.1	0.8
Left onto MA-62 W		0.9	1.4
Right onto Monument St		2.4	3.3
Continue onto River Rd		5.6	1.1
Continue onto MA-225 W		6.8	0.3
Right toward Maple St		7.0	0.1
Right onto Maple St		7.1	1.3
Left onto East St		8.4	1.0
Right onto Rutland St		9.4	1.0
Left onto North Rd		10.3	1.6
Right onto Lowell St		11.9	0.0
Left onto Curve St		11.9	2.3
Slight left onto MA-225 E		14.3	0.8
Left onto Bingham Rd		15.0	0.7

15.0 miles. +752/-591 feet

Note	Type	Dist	Next
Right onto Concord St		15.7	1.6
Continue onto Lowell Rd		17.3	3.3
Continue onto MA-62 W		20.6	0.1
MA-62 W turns slightly left and becomes Lexington Rd		20.7	1.3
Slight right to stay on Lexington Rd		22.0	0.2
Left		22.1	0.0
End of route		22.2	0.0

7.1 miles. +156/-213 feet